

NATIONAL WEATHER SERVICE, ALBANY, NY

2009 FIRE WEATHER

ANNUAL OPERATING PLAN

FOR

EAST CENTRAL NEW YORK AND ADJACENT WESTERN
NEW ENGLAND



PREPARED BY
HUGH W. JOHNSON IV/EVAN HELLER
FIRE WEATHER PROGRAM LEADER/ASSISTANT WEATHER PROGRAM LEADER
NATIONAL WEATHER SERVICE ALBANY, NY
APRIL 15, 2009

TABLE OF CONTENTS

Subject	Page
Table of Contents.....	1
Section 1. Fire Weather Program Overview.....	2
Section 2. Fire Weather Products Issued.....	3
Section 3. Red Flag Program.....	11
Section 4. NFDRS Point Forecasts.....	14
Section 5. Special Fire Weather Forecasts.....	18
Section 6. Assisting, Consultation, and Special Services.....	24
Section 7. Additional Contact Information.....	25
 Fire Weather Products and Maps	
Example 1. Fire Weather Grids.....	4
Example 2. Fire Planning Forecast (FWF).....	9
Example 3. Fire Elevated Awareness Statement in the HWO.....	13
Example 4. ALBFWMALY.....	16
Example 5. Spot Forecast Request.....	19
Example 6. Spot Forecast Issued by Albany.....	20
Example 7. Albany Zone Map Including Relief.....	27

SECTION 1. FIRE WEATHER PROGRAM OVERVIEW

Meteorologist in Charge (MIC)	Gene Auciello
Warning Coordination Meteorologist (WCM)	Raymond O'Keefe
Fire Program Leader	Hugh W. Johnson IV
Email responses to	Hugh.W.Johnson@noaa.gov

This document is based on the new Fire Weather Directive (10-400) issued by the National Weather Service (NWS). The NWS issues the following weather products consisting of:

1. Fire Weather Planning Forecast (FWF)
2. National Fire Danger Rating System Forecast (NFDRS) (FWM)
3. Spot Forecast (as needed)
4. Fire Weather Watch (RFW)
5. Red Flag Warning (RFW)
6. Rarely, localized service that is specifically requested by the fire weather community to reflect localized fire danger (**Fire Danger is different from Red Flag conditions**)

The NWS Fire Weather Program provides forecast and warning services in support of fire management planning and control operations, leading to the effective prevention, suppression, and management of forest and rangeland fires. The objective of the Fire Weather Program is to provide a service which will meet the meteorological requirements of federal and state wild land management agencies in the protection and enhancement of the Nation's forest and rangelands. We provide these forecasts and services to east central New York, southern Vermont, western Massachusetts, and northwestern Connecticut.

The Fire Weather season runs from approximately April 1st through November 15th. **These dates can be adjusted based on variations in weather and fuels. The 2006 Fire Weather Season began on March 20th, due to drier than normal conditions.** NWS Fire weather support is available twenty-four hours a day, seven days a week, regardless of the season. **Fire Weather grids are also available all year long.** The Lead Forecaster or Acting Lead Forecaster is responsible for providing fire weather support and requests.

To obtain fire weather services, mentioned in this plan, federal or state officials may contact the National Weather Service Office in Albany, NY at 518-435-9580 or email Hugh Johnson.

Written requests should be addressed to:

**National Weather Service Office
CESTM, 251 Fuller Road, Suite B300
Albany, NY 12203
Attn: Hugh W. Johnson IV**

SECTION 2. FIRE WEATHER PRODUCTS ISSUED

INTRODUCTION

The daily fire weather planning forecast, issued during the regular fire season, forecasts the average conditions over the Albany County Warning Area, hereafter referred to as ALY CWA. This includes east central New York, southern Vermont, western Massachusetts, and northwest Connecticut.

The forecast is a general zone forecast and may not necessarily reflect the **exact current conditions at any exact given location**. When a more precise forecast is required, the user is referred to section 5 (Special Fire Weather Forecasts or Spot Forecasts).

Fire control and forest officials in each state are familiar with their own local weather differences. Therefore, the fire weather planning forecast may be used as a base, and adapted for local conditions.

New York, Vermont, Massachusetts and Connecticut are currently using the 1964-67 National Fire Danger Rating System (NFDRS) for calculating fire danger, and also use the 1978 and 1988 NFDRS.

The basic information contained in the fire weather planning forecast provides fire control officials with sufficient data to calculate fire danger indices for all versions of the national fire danger rating systems mentioned above.

FIRE WEATHER GRAPHICAL FORECASTS

Fire Weather Graphical Forecasts will be populated all year long, at least twice a day. To access the graphical forecasts start at ALY's home page, go to:

<http://www.erh.noaa.gov/aly>

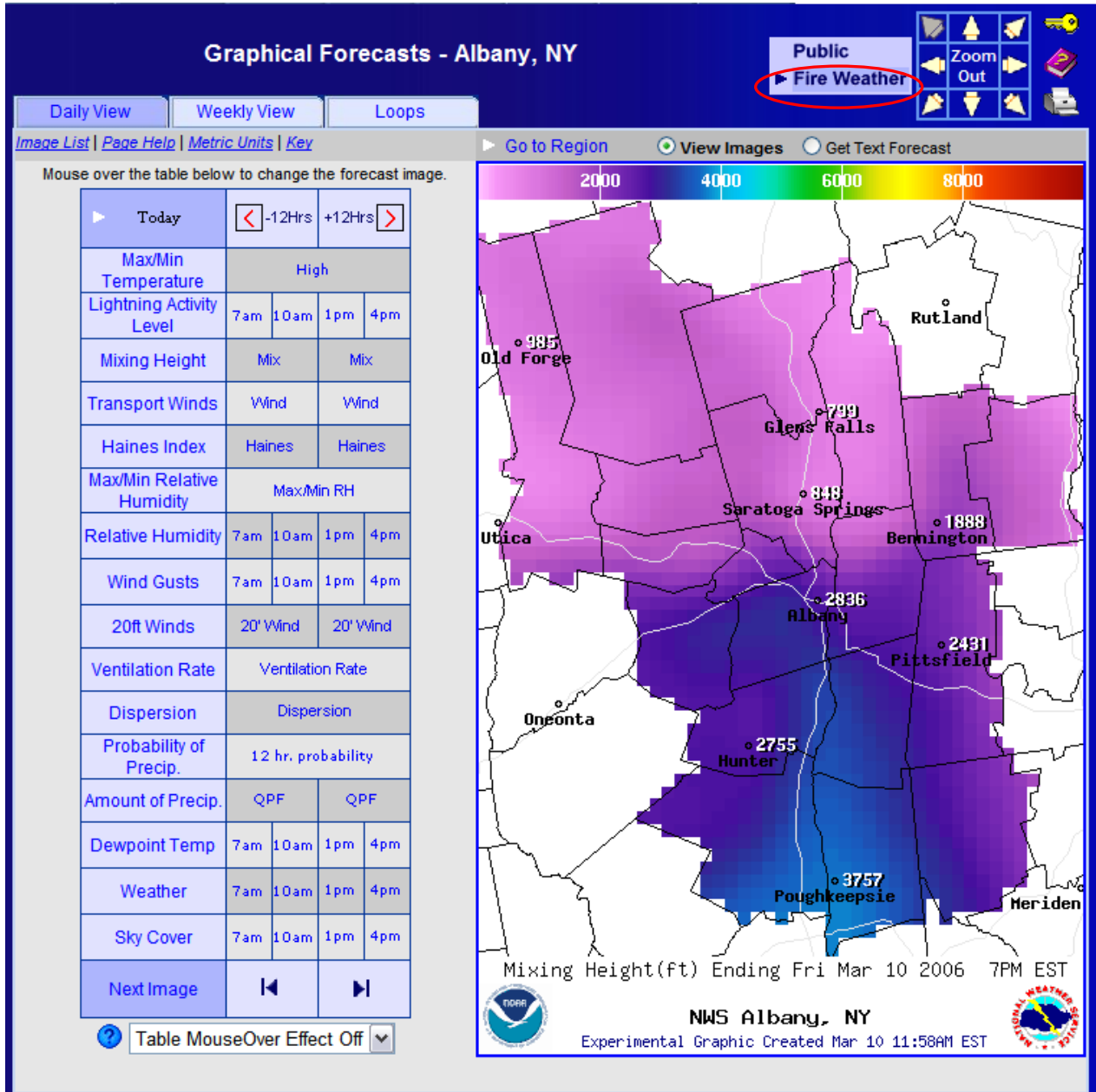
Once at that site, on the left, under Forecasts, click on Forecast Images. Click on Fire Weather and you will have an interactive graphical table of many Fire Weather elements, including Mixing Height, Transport winds, Ventilation, the Haines Index and more. See Example 1.

To obtain our Fire Weather Planning Forecast Product (FWF), from the ALY home page, under Forecasts, click on Fire weather, and you will get to our Fire Weather home page. The exact link is...

<http://www.erh.noaa.gov/er/aly/FireWx/FirePage.htm>

Once there, you can find just about any significant fire weather information you would need. The FWF will be found in the first column under the Forecast/Outlook, Fire Weather Forecast.

Example 1. Fire Weather Graphical Forecasts



THE FIRE WEATHER PLANNING FORECAST (FWF)

The NWS Albany area of Fire Weather responsibility includes east central New York, southern Vermont, western Massachusetts, and northwest Connecticut. The CWA is broken into 34 zones. Refer to Example 7 for a map of the forecast area. The points displayed on the map indicate graphical point used to produce the FWF for that zone. Fire weather users may provide input to NWS Albany regarding the location of these points. This product is issued daily during the fire weather season, and should be issued between 4 and 6AM and again during the afternoon.

DEFINITION OF TERMS

- A. Day period: Between the hours of 7 am and 7 pm local time.
- B. Night period: Between the hours of 7 pm and 7 am local time.
- C. Zone: Refer to Figure 4 for the forecast coverage area of the ALY CWA.

BODY OF FORECAST

1. Headline: A headline is required when a Fire Weather Watch or Red Flag Warning is in effect. Include the watch/warning, what areas are affected, reason for issuance and effective time period. The headlines will be generated by the Graphical Forecast Editor (GFE) software. Significant trends of locally defined critical weather elements should be headlined for non-watch/warning periods.
2. Discussion: Per NWS Directive 10-401, this is a brief, clear and non-technical description of the weather systems impacting ALY's CWA. Emphasis should be placed on the first two days, but longer periods should be included if significant weather is expected to impact safety or operations and the forecaster has reasonable confidence that it will occur. Significant trends in temperature, dewpoint and winds are useful to fire weather customers. Also, any unusual instability/stability (i.e. high Haines index of 6) should be noted.
3. Cloud Cover
 - a. (CLR) Clear..... 0 TO 6 percent coverage.
 - b. (MCLEAR) Mostly clear...7 to 30 percent coverage.
 - c. (PCLDY) Partly cloudy...31 to 69 percent coverage.
 - d. (MCLDY) Mostly cloudy...70 to 94 percent coverage.
 - e. (CLDY) Cloudy...95 percent or more coverage.
4. Precip Type
 - a. Rain: continuous liquid precipitation.
 - b. Showers: an intermittent precipitation.
 - c. Drizzle: very light liquid precipitation, may not measure.
 - d. Sleet: solid precipitation of small ice pellets.
 - e. Snow: continuous solid crystallized precipitation.
 - f. Flurries: intermittent light snow, little no accumulation.

NATIONAL WEATHER SERVICE, ALBANY, NY - FIRE WEATHER OPERATING PLAN

- g. Hail: ice precipitation of varying size and intensity.
 - h. Thunderstorms (TSTMS): showers, with thunder/lightning and possibly, strong gusty winds and/or hail.
5. Chance Precip (%)...Probability of precipitation (.01 inch or more) during a 12-hour period.
 6. Temp (24H Trend)...Highest and lowest dry bulb temperature expected during the day or night time period as indicated (°F). The 24-hour trend is the difference between the previous forecasted high/low temp and the current forecast high/low temp.
 7. Relative Humidity RH % (24H Trend)...The lowest daytime relative humidity, or the highest nighttime relative humidity for the period indicated. Note, relative humidity is a direct function of the dry bulb temperature and dewpoint temperature.
 8. 20 FT Am Wind...Average 20-foot wind direction and speed (mph) during the morning. (7 a.m.-12 noon).
 9. 20 FT Pm Wind...Average 20-foot wind direction and speed (mph) during the afternoon for the daytime period and at night for the nighttime period.
 10. Precip Amount...Amount of liquid equivalent precipitation (rain or melted snow/sleet) during the 12-hour period, in inches.
 11. Precip Duration...Expected duration of precipitation during any 12-hour period.
 12. Precip Begin...Beginning time of precipitation during the period (or continuing from the previous period).
 13. Precip End...Ending time of precipitation during the period (or continuing through the period).
 14. Mixing Hgt...The **mixing height** is forecast during the day. It is the height to which the air near the surface is well mixed through turbulence. It is typically located at the base of a capping temperature inversion. The mixing height is quite variable in space and time, and in fair weather, typically rises from a few tens of meters at sunrise, to 1 to 4 km at the time of maximum temperature. Because of its typically low elevation under an early morning surface inversion, the mixing height is frequently assumed to fall to near zero overnight, and often not included in a FWF for the nighttime periods. To determine it, estimate the maximum temperature, and lift it dry adiabatically until it reaches the forecast sounding temperature. During the summer, if neither a low-level inversion nor warm advection is present, daytime heating will produce a mixed atmosphere of 4000 to 7000 feet in depth. The more unstable the atmosphere, the greater the mixing depth.

NATIONAL WEATHER SERVICE, ALBANY, NY - FIRE WEATHER OPERATING PLAN

15. Transport Wind...The average direction and speed of the wind throughout the lower layer of air to the mixing height.
16. Ventilation Rate...An index which is the product of the mixing height times the transport wind speed. It is a measure of the horizontal transport of air within the mixed layer. When the mixing height is low and the transport winds are light, the Ventilation Rate will be poor. The ventilation rate is calculated for the daytime periods only.

100000 and up	(Excellent)
61000-100000	(Good)
41000-60000	(Average)
2100-40000	(Fair)
20000 or less	(Poor)

Example - Mixing height 4500 feet, Transport Wind Speed 20 mph (4500 x 20=90000)

17. The **dispersion** is the average diversion during the night. General guidance for dispersion based on surface winds.

0-4 mph: Poor to very poor (VP to PO)
5-7 mph: Fair (FA)
8-9 mph: Good (GD)
10 mph or greater: Excellent (EX)

18. LAL...Lightning activity level category. Ranges from 1 to 6 and relates to areal coverage of thunderstorms corresponding to Lightning Activity Levels. **The categories have changed from last year.** LAL and areal coverage now correspond as follows:

<u>LAL Level</u>	<u>Coverage (%)</u>	<u>Descriptor</u>
1	< 15	None
2	15-24	Isolated/Widely Scattered (Slight Chance)
3	25-54	Scattered (Chance)
4	55-74	Numerous (Likely)
5	> 74	Widespread (Categorical/Definite)
6 (Dry lightning)*		Widely Scattered or greater

*Dry lightning, which is lightning with little or no rain, is **extremely rare** in the eastern United States.

19. Haines Index...The Haines Index (HI) is calculated for the two daytime periods, but not the night period. It is a measure of stability and moisture (not incorporating wind or fuel moisture). The HI ranges from 2 to 6, which is a sum of two components, a temperature difference (categorized from 1 to 3), and a moisture/dewpoint difference (also categorized from 1 to 3). There are different options available in the Haines

NATIONAL WEATHER SERVICE, ALBANY, NY - FIRE WEATHER OPERATING PLAN

Index, each customized for elevation. We use a single point in each of the 34 zones in the ALY CWA to calculate the Haines index. Below 1000 feet MSL, use the low-level Haines calculation. For elevations between 1000 and 3000 feet MSL, use the mid level Haines calculation. Above 3000 feet MSL use the high level Haines calculation. **Studies have indicated the larger the Haines number, the better chance of seeing large (plume) fire development, mainly where winds are not a factor.**

Haines Index

2-3 VERY LOW (Stable Atmosphere)

4 LOW (Neutral Atmosphere)

5 MODERATE (Unstable Atmosphere)

6 HIGH (Very Unstable Atmosphere)

20. Remarks...any unusual or pertinent facts, not described in the body of the forecast. These may include wind shifts with frontal passages, temperature inversions, any potential severe weather, smoke management comments, etc.
21. Forecast Extended...a general forecast of weather and temperature trends beyond the first three forecast periods out to Day 7, located at the end of the 34-zone FWF.
22. Outlook 8 to 14 Day...temperature and precipitation trends of near, above or below normal for the time of the season. Issued directly from National Centers for Environment Prediction (NCEP).

Updates of our FWF – Issued ONLY when the weather scenario changes significantly from earlier thinking. This product will be updated during the daytime only. Criteria (NOT exclusive) for updating the FWF would be:

1. Red Flag criteria met, but not previously anticipated, or vice versa.
2. If observed wind speeds differ by 10 mph or greater and/or wind direction differs by 90 degrees from forecast with a prevailing wind 10 mph or greater.
3. Relative humidity falls below 30 percent, when forecast to be 40 percent or greater.
4. Relative humidity exceeds 40 percent, when forecast to be below 30 percent.
5. A wetting rain likely, when not forecast or vice versa.
6. Convection changes two categories or more (i.e. slight to likely/likely to slight)
7. Any unexpected weather conditions that will **significantly** impact fire service operations.

The link to our FWF, during the official Fire Weather Season, is:

<http://www.srh.noaa.gov/fwd/productviewnation.php?pil=ALYFWFALY&version=0>

NATIONAL WEATHER SERVICE, ALBANY, NY - FIRE WEATHER OPERATING PLAN

Example 2. Fire Planning Forecast (FWF)

FIRE WEATHER PLANNING FORECAST FOR EASTERN NEW YORK...SOUTHERN VERMONT...WESTERN MASSACHUSETTS AND NORTHWEST CONNECTICUT
NATIONAL WEATHER SERVICE ALBANY NY
407 AM EST MON MAR 20 2006

.DISCUSSION...

A COLD AND MAINLY DRY AIR MASS WILL BE OVER EASTERN NEW YORK AND WESTERN NEW ENGLAND TODAY AND TOMORROW DUE TO A BROAD UPPER LEVEL LOW SPINNING OVER EASTERN CANADA AND THE NORTHEAST. SPRING OFFICIALLY BEGINS AT 126 PM TODAY. MOST OF THE FORECAST AREA HAS NOT HAD A QUARTER OF AN INCH OF RAINFALL OR LIQUID EQUIVALENT OF SNOWFALL IN THE PAST 5 TO 6 DAYS. RELATIVE HUMIDITY VALUES WILL DROP TO 25 TO 35 PERCENT THIS AFTERNOON OVER LOCATIONS SOUTH AND EAST OF ALBANY. HOWEVER...WE ARE NOT EXPECTING FREQUENT GUSTS OF 25 MPH /22 MPH/ DURING THE AFTERNOON. THE WINDS WILL GENERALLY BE FROM THE NORTHWEST AT 10 TO 18 MPH. DUE TO THESE MARGINAL CONDITIONS WE WILL NOT BE HOISTING A RED FLAG...ESPECIALLY FOR THE MID HUDSON VALLEY AND LITCHFIELD HILLS.

CTZ001-202200-
NORTHERN LITCHFIELD-
INCLUDING THE CITY OF...TORRINGTON
407 AM EST MON MAR 20 2006

	TODAY	TONIGHT	TUE
CLOUD COVER	PCLDY	MCLEAR	MCLEAR
PRECIP TYPE	NONE	NONE	NONE
CHANCE PRECIP (%)	0	0	0
TEMP (24H TREND)	38 (+4)	12 (-6)	40
RH % (24H TREND)	23 (-12)	81 (+10)	32
20FTWND-AM(MPH)	NW 12		NW 9
20FTWND-PM(MPH)	NW 12	NW 10	NW 9
PRECIP AMOUNT	0.00	0.00	0.00
PRECIP DURATION			
PRECIP BEGIN			
PRECIP END			
MIXING HGT(FT-AGL)	5140		3100
TRANSPORT WND (KTS)	NW 24		NW 16
VENT RATE (KT-FT)	122600		49820
DISPERSION	5		5
LAL	1	1	1
HAINES INDEX	4	3	4

NATIONAL WEATHER SERVICE, ALBANY, NY - FIRE WEATHER OPERATING PLAN

REMARKS...NONE.

\$\$

There will be 33 additional zone forecast like this one, one per zone. After that, there will be an Extended Forecast. (Days 3-7).

.FORECAST FOR DAYS 3 THROUGH 7...

.WEDNESDAY...PARTLY CLOUDY. LOWS AROUND 20. HIGHS IN THE MID 30S.

NORTHWEST WINDS 5 TO 10 MPH.

.THURSDAY...PARTLY CLOUDY. CHANCE OF RAIN SHOWERS AND SNOW SHOWERS. LOWS IN THE LOWER 20S. HIGHS AROUND 40. NORTHWEST WINDS 10 TO 15 MPH.

.FRIDAY...PARTLY CLOUDY. LOWS IN THE MID 20S. HIGHS IN THE UPPER 30S. NORTHWEST WINDS 10 TO 15 MPH.

.SATURDAY...PARTLY CLOUDY. LOWS IN THE MID 20S. HIGHS AROUND 40. NORTH WINDS 5 TO 10 MPH.

.SUNDAY...PARTLY CLOUDY. LOWS IN THE MID 20S. HIGHS IN THE LOWER 40S. NORTH WINDS 5 TO 10 MPH.

.OUTLOOK 8 TO 14 Day...

Temperature Near Normal. Precipitation Near Normal.

Forecast Back-Up Responsibility – In the event that NWS BTV is unable to produce their fire weather forecasts, NWS Albany is their primary backup. If we issued their FWF (ALBFWFBTV) with a line in the MND Header stating that the product was issued by NWS Albany, NY.

If Albany is down, then NWS Burlington is our primary backup and NWS Binghamton is our secondary backup to cover all products, including our Fire Weather forecasts, watches and warnings.

SECTION 3. RED FLAG PROGRAM

From the NWS Directive 10-401:

“Forecasters shall issue Fire Weather Watches/Red Flag Warnings when the combination of dry fuels and weather conditions support extreme fire danger and/or fire behavior. These conditions alert land management agencies to the potential for widespread new ignitions or control problems with existing fires, both of which could pose a threat to life and property.”

A red flag event is the combination of a critical fire weather pattern and significantly dry fuels. This combination could lead to the occurrence of large and dangerous wildfires. Since the potential for Red Flag conditions does not exist without receptive fuel conditions, **knowledge of existing fuel conditions is essential. It is important to point out that High Fire Danger, by itself, does NOT necessarily result in Red Flag Conditions.** Red Flag generally reflects how fires might behave after they are ignited, while fire danger specifically relates to the likelihood of fire development.

RED FLAG CRITERIA

NWS Directives 10-401 states that both fuel and weather parameters are important considerations. It indicates that the following weather criteria be considered.

During Vegetation Stage I & II (cured/transition - Spring/Fall)

1. Wind.....sustained or frequently gusting above 25 mph for two or more consecutive hours.
2. RH.....less than 30% for two or more consecutive hours.
1. Rainfall...less than 1/4 inch during previous 5 or more days

During Vegetation Stage III (green - Summer)

1. Winds.....sustained or frequently gusting above 25 mph, for two or more consecutive hours.
2. RH.....less than 30% for two or more consecutive hours.
3. Rainfall..less than 1/4 inch during previous 8 or more days
4. Fuels.....Keetch Byram Drought Index (KBDI) above 300

It is the User’s responsibility to inform the NWS the following:

Current stage (I, II, III)

When the measured KBDI:

- a. Approaches 300
- b. Is over 300
- c. Falls back below 300

With no input from the users on these parameters, the NWS will assume climatological timing for various stages. **Note: the forest rangers will inform us which vegetative stage we are in.**

NATIONAL WEATHER SERVICE, ALBANY, NY - FIRE WEATHER OPERATING PLAN

FIRE WEATHER WATCH

Coordination is NOT required before issuing a Fire Weather Watch. Ideally, these will be issued the DAY before the possible Red Flag, anywhere from 12 to 72 hours in advance of the expected onset of criteria. Once the Fire Watch has been issued, a forecaster shall call all contact points for each state involved, listed below. These contacts are the same as for a Red Flag Warning. The Fire Weather Watch is issued under the AWIPS PIL...**ALBRFWALY**. Forecasters shall issue a Fire Weather Watch when there is a high potential (50 percent or greater) for the development of a Red Flag Event (per Directives 10-401). Unless there are dramatic differences among zones (snow cover north, nothing south), strong front bisecting the region, the forecaster is encouraged to include as much of the CWA, for simplicity's sake. If we do hoist a Fire Weather Watch after the initial morning FWF issuance, the FWF MUST be updated, and include a headline.

RED FLAG WARNING PRODUCT

If Red Flag conditions look imminent, (75 percent or greater), a Red Flag Warning shall be hoisted. Again, this product is issued under the AWIPS PIL...**ALBRFWALY**. On the NWS Albany Internet webpage, you will immediately know if a Red Flag is up based on the color-coding of our County Warning Area Map. A Red Flag Warning is colored Deep Pink.

If a Red Flag Warning is issued, an updated routine FWF is required with the Red Flag Warning and the reason for the warning in a headline. The Red Flag Warning is used to warn of an impending or occurring Red Flag Event.

Per NWS Directive 10-401 and per request of both our Vermont and New York Fire Weather Users, they shall be called, 7 days a week, **before 6:00 AM**, before a Red Flag Warning is issued.

In Vermont, call Tess Greaves at **802-751-0116** (work)

In New York, call the 24-hour Dispatch at **518-897-1300**

In Massachusetts, call Margaret Carnevale at **413-829-1910**. If she is not in, call MA Dept of Conservation and Recreation Dispatch at **1-866-759-2824, Ext 5** and leave message with the dispatcher on duty.

In Connecticut, call Kevin Grady at **860-930-5062**.

IMPORTANT: STATE WARNING POINTS SHALL BE CONTACTED VIA NAWAS WHEN A RED FLAG WARNING IS ISSUED. (NOT FOR FIRE WEATHER WATCH)

“NEAR RED FLAG” CONDITIONS

ALY had devised a weather situation that includes an elevated fire weather danger (Elevated Fire Awareness), but not quite to the level of the Red Flag. However, our users have indicated this headline resulted in more confusion than it was worth. Therefore, we have dropped our Elevated Fire Weather Alertness and if meteorological conditions approach but do not reach “Red Flag” we will go with a headline in our Fire Weather AFD (which will also be in our FWF), which include the following...

- ...Fire Weather Watch or Red Flag Warning... (Obviously a headline need in both these cases)
- ...Gusty winds over 25 mph today... (The relative humidity is not low enough for a Red Flag or 5 days of no rain have not elapsed yet).
- ...Gusty winds 15-25 mph... (Other conditions are met for a Red Flag but the winds are not projected to be strong enough and the RH is forecast to be 30 percent or lower.
- ...High Haines Index Today (6)...5 if RH values drop to 20 or less.
- ...Scattered (or greater coverage) of thunderstorms...
- ...Significant wind shift expected...
- ...Lack of dew expected at night (Rare and only after Green-up)
- (Any other meteorological element deemed significant in forecaster’s judgment...

Our users have told us that very low Relative Humidity in absence of significant wind (under 15 mph sustained or gusty) does not generally result in erratic fire behavior.

While the Fire Weather AFD should discuss when conditions are Near Red Flag, the term “Near Red Flag” shall **NEVER** be included in the headline.

SECTION 4. NFDRS POINT FORECASTS PROGRAM

The National Fire Danger Rating System (NFDRS) measures wildfire danger. The NWS role in NFDRS is forecasting weather input which, when combined with the fire weather community input (fuel moisture, etc), allows the NFDRS software to predict the next day’s fire danger index.

In 2005, the Albany office started issuing National Fire Danger Rating System (NFDRS) forecasts for Marlboro, VT. This year, we have added four more New York sites. These NFDRS Point Forecasts are derived from the Remote Automated Weather Station (RAWS) observations from the sites listed below. These will be issued once daily in the afternoon, no later than 3 PM and are valid through 1300 LST the following day. Updates are not necessary, since the NFDRS data is only run once a day. The NWS NFDRS Forecast (FWM) will be corrected when a typographical/format error is detected.

NATIONAL WEATHER SERVICE, ALBANY, NY - FIRE WEATHER OPERATING PLAN

Per Directive 10-401, a fire weather observation must be received for an NFDRS forecast to be generated. These forecasts are currently issued for 4 Vermont locations, as well as for 5 new sites in New York. The NFDRS locations are as follows:

VERMONT

431401 – Marlboro, VT (Windham County)
Elevation: 1686' MSL
Coordinates: 42 50 16 N 72 44 06 W
Owner: Green National Forest
Contact: Tess Greaves

NEW YORK

#300011 Albany Pine Bush (Albany County)
Elevation: 325' MSL
Coordinates: 42 43 10.35 N 73 51 55.87 W
Owner: New York State Forest Rangers
Contact: Joe Kennedy

#301111 Belleayre Mountain (Ulster County)
Elevation: 1925' MSL
Coordinates: 42 08 37.12 N 74 29 43.12 W
Owner: New York State Forest Rangers
Contact: Joe Kennedy

#300411 Lake Pleasant (Hamilton County)
Elevation: 1790' MSL
Coordinates: 43 28 12.57 N 74 24 47.04 W
Owner: New York State Forest Rangers
Contact: Joe Kennedy

#305103 Stony Kill (Dutchess County)
Elevation: 230' MSL
Coordinates: 41 32 29.70 N 73 57 06.52 W
Owner: New York State Forest Rangers
Contact: Joe Kennedy

As of March 2006, ALY had no NFDRS sites for either Massachusetts or Connecticut.

FWM Format – Our NFDRS Forecast are launched through the FWM Forecast Format. The Format is as follows...

FCST,#####YYMMDD,13,WX,TT,RH,L1,L2,DD,SS,,TX,TN,RX,RN,P1,P2,F
Where:

NATIONAL WEATHER SERVICE, ALBANY, NY - FIRE WEATHER OPERATING PLAN

NFDRS Station Identifier (see above)
YYMMDD Year Month Day (forecast valid date which is the next day)
060321 (March 21,2006)
13 Time (forecast valid time 1300 hours/100 PM). Never changes.
WX Weather (Codes)
0- Clear 5- Drizzle
1- Scattered clouds 6- Rain
2- Broken clouds 7- Snow/sleet
3- Overcast 8 -Showers
4- Fog 9- Thunderstorms
There is no coding for freezing rain.
TT Dry Bulb Temperature
RH Relative Humidity
L1 Lightning Activity Level (period 1300 LST of the day of issuance to 2300 LST hours) See **FWF** section for description of LAL codes.
L2 Lightning Activity Level (period 2300 LST to 2300 on the next day)
DD Wind direction (N, NE,E,SE, etc)
SS Wind Speed (10-minute average in MPH)
,, Between SS and TX commas are needed to hold the place for 10-hour fuel moisture values which the NWS does NOT forecast at this time. Space is held for the time being.
TX Maximum Temperature
TN Minimum Temperature
RX Maximum Relative Humidity
RN Minimum Relative Humidity
P1 Precipitation duration (1500-0600 LST Period) in whole hours
P2 Precipitation duration (0600-1300 LST period) in whole hours
F Wet Flag "Y/N" (use Y for widespread, moderate to heavy rainfall)

EXAMPLE 4. ALBFWMALY

FNUS81 KALY 202250
FWMALY

FCST,431401,060321,13,1,37,28,1,1,WNW,06,,37,14,75,28,0,0,N

NFDRS Forecast for Marlboro, VT issued on March 20, 2006, forecast through 1300 LST March 21. Forecast for a Clear sky at 1300 LST (3/21/06), 37 degrees at 1300 LST (3/21/06), relative humidity 28% at 1300 LST (3/21/06), No lightning activity expected from time of issuance through 0600 LST, no lightning activity expected from 0600-1300 LST (3/21/06), forecast WNW wind, 6 mph, at 1300 LST (3/21/06),(,,) 10-hour fuel NOT forecasted at this time, 37 is projected high through 1300 LST (3/21/06), 14 the low overnight (tonight), 75 % maximum humidity forecast overnight, 28% low relative humidity through 1300 LST (3/21/06), no precipitation duration expected from time of issuance through 0600 LST, no precipitation expected 0600 LST through 1300 LST (3/21/06). Obviously since no wet weather is expected, NOT a wet flag day!

NATIONAL WEATHER SERVICE, ALBANY, NY - FIRE WEATHER OPERATING PLAN

NFDRS (FWM Forecasts) Can be directly found at the following link.

<http://www.srh.noaa.gov/fwd/productviewnation.php?pil=ALYFWMALY&version=0> or go to our Fire Weather Page on click NFDRS Decoder

SECTION 5. SPECIAL FIRE WEATHER FORECASTS

"Special fire weather forecasts" are detailed forecasts of local conditions. These forecasts differ

NATIONAL WEATHER SERVICE, ALBANY, NY - FIRE WEATHER OPERATING PLAN

based on the specific activity and its location. They are specifically based on the need of the user and type of activity anticipated.

SPOT FORECASTS REQUEST

Site Specific (SPOT) forecasts are issued by WFOs in support of wildfire suppression and natural resource management. These forecasts aid the land management and fire control agencies in protecting life and property not only during wildfire situations, but also for hazardous fuels reductions, as well as rehabilitation and restoration of natural resources. These may also be requested for prescribed burns. When unscheduled “SPOT” forecasts are needed, officials are requested to give the NWS as much advance notice as possible. This will insure staffing provisions, when possible, for the requested service. Requests should be made by contacting the lead forecaster at the National Weather Service Forecast Office (WFO) in Albany, NY. Requests can be made by clicking on the link on the top of Albany’s Fire Weather page or go directly to the internet address:

<http://spot.nws.noaa.gov/cgi-bin/spot/spotmon?site=aly>

VERY IMPORTANT. Only federal and state agencies should request this information. Local users (like the Albany Pine Bush) NEED to request any Spot Forecast via a state or government agency.

From 10-401...WFOs will provide spot forecast service under the following circumstances and conditions:

- Upon request of any federal official who represents that the spot forecast is required under the terms of the Interagency Agreement for Meteorological Services (NWS Instruction 10-406)
- Upon request of any state, tribal, or local official who represents that the spot forecast is required to carry out their wildland fire management responsibilities in Coordination with any federal land management agency participating in the Interagency Agreement for Meteorological Services (NWS Instruction 10-406).
- Upon request of any public safety official who represents the spot forecast is essential to public safety, e.g. due to the proximity of population centers or critical infrastructure. A “public safety official” is an employee or contract agent of a government agency at any level (federal, state, local, tribal, etc.) charged with protecting the public from hazards including wildland fires of whatever origin and/or other hazards influenced by weather conditions such as hazardous material releases.

MICs and fire weather program leaders should coordinate with local users and establish local policies/procedures for the site specific spot services in their fire weather services area. The NWS Spot is the national standard for requesting and issuing SPOT forecasts and should be used when possible. In times when the Internet is hindered or not available, SPOT forecasts may be requested and disseminated through other means (i.e. the phone). In these rare cases, the forecaster NEEDS to, at the very least, obtain the name, phone number, agency, reason for the request, and the forecast parameters required. Always ask **“What type of fire is this, a**

NATIONAL WEATHER SERVICE, ALBANY, NY - FIRE WEATHER OPERATING PLAN

Prescribed Burn or Wildfire?" If it is not a fire, ask specifically what the problem is. (Hazmat, etc.). Last but not least, the person requesting the forecast should provide the NWS with as much weather information as possible, including actual weather, dry bulb temperature, relative humidity, surface wind speed and direction. If these elements are not available, and the forecaster feels that lack of information will negatively impact the forecast, he/she may decline to fulfill a formal spot request. **The Lead Forecaster is the person responsible for making this decision. If declined, a reason MUST be clearly given in the action log and the Fire Weather Program Leader shall be notified as soon as practicable.**

The Spot forecast for this specific site is then provided at:

<http://spot.nws.noaa.gov/cgi-bin/spot/spotfct?site=aly>

Since the forecast is, in a sense, a "tailor-made" forecast, the following information must be provided:

- A. Location. (MUST be entered in coordinates, with negative values for longitude)
- B. Type of terrain (including slope).
- C. Elevation (above mean sea level).
- D. Incident on ground, or elsewhere.
- E. Size of incident.
- F. Existing weather, in as much detail as possible.
Preferably including: temperature, dew point or relative humidity, wind speed and
and direction, significant weather and, if possible, precipitation amounts.
- G. Activity time periods for which forecast is requested
(Including date(s) and hours).
- H. Information on limits (conditions) affecting the operation or activity.
- I. Fuel type (slag, brush, etc).
- J. Agency and person in-charge of (responsible for) project (including phone number).
- K. Name and telephone number for person to contact regarding changes, questions, etc.

Some examples of activities for which a special request may be made include:

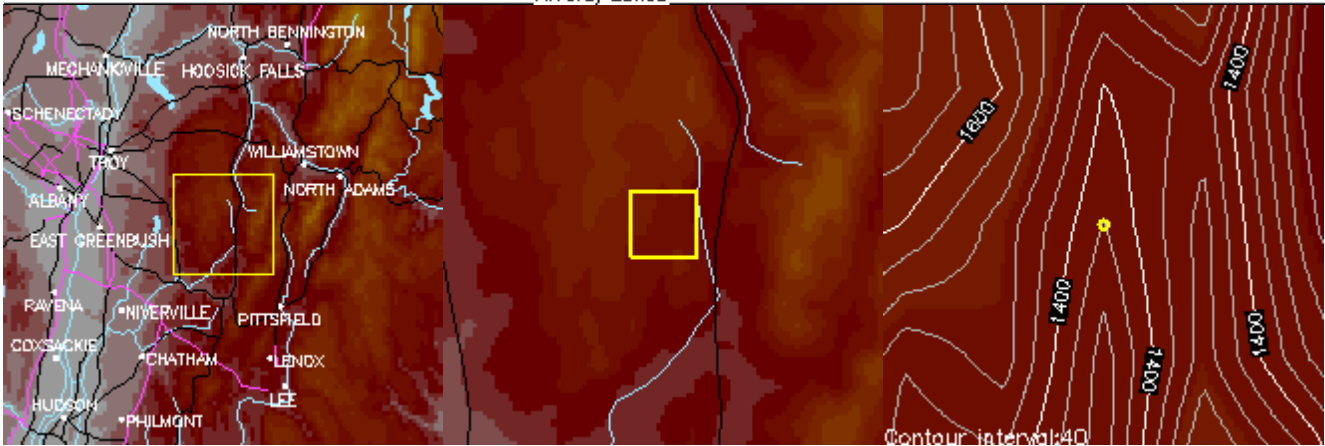
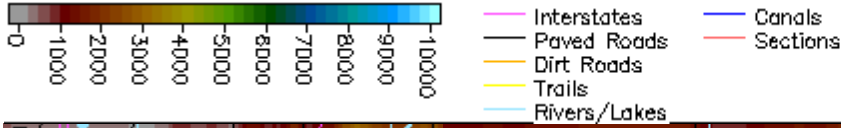
- A. On-going fires.
- B. Prescribed burning.
- C. Search and rescue operations (including aviation briefings).

If the forecaster receives the request and can complete it, it should be done within a twenty-minute turn around time. If not, the forecaster should contact the requester and explain why the forecast will be delayed. The forecaster can use the graphical forecast grids as a first guess for the forecast provided he/she feels that they are representative of the actual forecast. The forecaster can certainly deviate from the grid forecast should it be unrepresentative. Once the Requested Forecast is received on our home page, it should open a new link so that a forecaster can open it up and forecast the requested parameters to the best of his/her ability. Once completed, click on the button to issue the forecast. Wait a few minutes, then CALL the phone number of the requestor to make sure it was received. Examples of both a request and forecast will follow

EXAMPLE 5. SPOT FORECAST REQUEST

HAZMAT (HAZMAT) (Requested: 1320 EDT 6/30/05)

Requested by: RENSSELAER COUNTY 911 Phone:(518) 270-5252



Location : Legal: Lat/Lon:42.6/73.4 Quad:
 Calculated: (42°36'0"N 73°24'0"W) (STEPHENTOWN CENTER NY)

Elevation:1000-1300 Drainage:unknown Aspect:unknown Size:unknown

Fuel Type:unknown (Sheltering Unknown)

Observations:

Place	Elev	Time	Wind	Temp	Wetbulb	RH	Dewpt	Remark
-------	------	------	------	------	---------	----	-------	--------

Requested Parameters	Remarks
----------------------	---------

- X.. Sky / Weather
- X.. Temperature
- X.. Relative Humidity
- ... 20 Foot Wind
- ... Chance of Wetting Rain

NATIONAL WEATHER SERVICE, ALBANY, NY - FIRE WEATHER OPERATING PLAN

EXAMPLE 6. SPOT FORECAST ISSUED BY ALBANY

423 PM THU MAY 18 2006

SPOT FORECAST FOR THATCHER PARK
ISSUED BY NATIONAL WEATHER SERVICE ALBANY NY
VALID UNTIL 1223 AM FRI MAY 18 2006
IF CONDITONS BECOME UNREPRESENTATIVE, CONTACT THE NATIONAL
WEATHER SERVICE.

HIGH PRESSURE WILL MOVE OFF THE NEW ENGLAND COAST THIS AFTERNOON.
INCREASING MOISTURE WILL MOVE NORTHEAST FROM THE OHIO VALLEY...AS A
COLD FRONT DROPS THROUGH THE GREAT LAKES. THE FRONT WILL MOVE
ACROSS THE FORECSAT LOCATION EARLY FRIDAY AFTERNOON...TAPERING TO
SCATTERED SHOWERS BY FRIDAY NIGHT. GUSTY WINDS WILL DIMINISH ON
SUNDAY.

FOR THE REST OF TODAY
SKY/WEATHER.....INCREASING CLOUDS.
CHANCE OF PCPN.....LESS THAN 20 PERCENT.
BEGIN/END OF PCPN...NONE
TEMPERATURE.....75 TO 80
HUMIDITY.....40 TO 45 PECENT
20-FOOT WIND.....S 10 TO 15 MPH.

FOR TONIGHT
SKY/WEATHER.....CLOUDY WITH A CHANCE OF SHOWERS. STEADY AFTER 3
AM.
CHANCE OF PCPN.....90 PERCENT.
BEGIN/END OF PCPN...8 PM.
TEMPERATURE.....60 TO 65.
HUMIDITY.....INCREASING TO 100 PERCENT.

OUTLOOK FOR TOMORROW
SKY/WEATHER..... OCCASIONAL RAIN.
CHANCE OF PCPN.....100 PERCENT
BEGIN/END OF PCPN...CONTINUING
TEMPERATURE..... MID 60S
HUMIDITY..... 100 PERCENT AM, 90 PERCENT PM
20-FOOT WIND.....SE 12-18 MPH SHIFTING TO NW IN THE PM

NATIONAL WEATHER SERVICE, ALBANY, NY - FIRE WEATHER OPERATING PLAN

ADVISORY WEATHER BRIEFINGS

Supplementary weather briefings may be requested by certain key user agency officials, to provide more detailed weather information.

Extreme dry weather...accompanied by strong winds and high temperatures create a greater hazard for forest fires. Depending on weather conditions...fire weather (red flag) watches or warning may be issued (see Example 3).

Supplementary information may include:

- A. A general weather picture for planning purposes.
- B. A long-range outlook for planning purposes.
- C. Detailed weather information too lengthy for regular forecasts.
- D. Any questions concerning the existing forecast.

SPECIAL WEATHER STATEMENTS

"Special weather statements" (SPS) are issued, as needed, in consultation with the New York State ENCON, Bureau of Forest Protection and Fire Management. Either they will call us to request an SPS, or we should inform them of an existing brush fire and the possible need for a SPS. The SPS will be sent to the general public and news media via the normal communications systems of the National Weather Service. These would mainly be used to describe a significant on-going wild or brush fire that is either threatening property and/or disrupting a major artery like the New York State Thruway. The SPS should give a 3 to 6 hour forecast for generic temperature, wind and relative humidity conditions, as well as any other short-term pertinent information for that area only. The detail will not be as great as SPOT forecast. **Do NOT attempt to predict the actual fire behavior. Coordination with our contact points should take place before issuing any SPS based on an on-going fire.**

SECTION 6. ASSISTANCE, CONSULTATION, AND SPECIAL SERVICES

The forecasters at the WFO Albany NY give assistance and consultation to those who request fire weather information, when possible, as current staffing permits.

The Warning Coordination Meteorologist (WCM) will give assistance and consultation (depending on available time restrictions) in any forest planning and management program where weather or climate is a factor. Some examples are:

- A. Research in fire weather meteorology problems.
- B. Advice in the operation of fire-danger stations.
- C. Participation in training sessions.

SPECIAL REQUESTS

Special meteorological services are those services uniquely required by land management agencies, which require National Weather Service personnel to be away from their duty station (normally the forecast office) and/or, in emergency situations, to be on overtime.

User agencies pay the costs for:

- A. Overtime.
- B. Travel and per diem (food, lodging, etc.).
- C. Other miscellaneous costs pertaining to these special services.

Special services include:

- A. Mobile unit and other on-site meteorological services.
- B. Participation in user agency training activities.

Costs, to be recovered from user agencies, will be paid directly, or calculated on the basis of expense reports submitted to the NWS finance division, by the servicing NWS Office. Billing of user agencies will be handled by the appropriate NWS administrative divisions based on these expense reports. Bills will include a statement of services rendered, and the dates and locations of these services.

Costs for special services pertaining to interagency training (i.e., ATMU training, etc.) should be handled by a cooperative agreement among the agencies involved with the specific Training objective.

NATIONAL WEATHER SERVICE, ALBANY, NY - FIRE WEATHER OPERATING PLAN

MOBIL UNIT SERVICES

Modularized, air transportable mobile units (ATMU) are stored and dispatched from a USDA forest fire cache on a seasonal basis. These units are available, upon request, for duty at an incident fire, critical prescribed burn project, or other fire weather sensitive incidents.

Further information concerning the ATMU, such as weight, size, forms needed, etc. are obtained from the USDA forest service dispatch meteorologist in Boise, ID at (208) 334-9824.

The unit is to be operated only by a certified incident meteorologist working closely with the fire behavior analyst (FBA) or planning section chief (PSC) in setting up the unit at the incident site.

Agencies requesting the ATMU and Incident Meteorologist (IMET) should provide the following information:

- A. Name of the fire or incident.
- B. Location of the fire or incident.
- C. Directions to the place of the fire or incident.
- D. Name of the incident commander, and of the FBA or PSC.

The requesting agency is responsible for:

- A. Coordinating transportation of the ATMU and IMET to and from the incident.
- B. If commercial air is used to transport the ATMU to the incident.
- C. Storage of the ATMU while in transit.
- D. Shelter and provisions for the IMET.
- E. Shelter for the ATMU at the incident site.
- F. Provision of daily telephone access for short periods.

Upon arrival at the incident site, the IMET will:

- A. Brief the FBA, PSC and incident commander on current and expected weather as it affects the incident.
- B. Establish a schedule with the incident commander and FBA for written forecasts and/or formal briefings.
- C. Request a briefing of the incident situation (fire) and potential problems, as time and resources permit.
- D. Request an areal inspection trip, current fire line maps and a radio with fire line frequency, if possible.
- E. In cooperation with the FBA and PSC, arrange for a schedule of observations from key points around the fire. This information can be provided from belt weather kits.

A NWS meteorologist is available, at times, to assist state and federal agencies with training needs. Written requests for assistance should be forwarded to the "Meteorologist-in-Charge" (MIC) at the NWS Office in Albany, NY, as soon as dates for such training are known.

NATIONAL WEATHER SERVICE, ALBANY, NY - FIRE WEATHER OPERATING PLAN

Other special services include, but are not limited to:

- A. Forest and fire weather research projects.
- B. Weather advisor to the northeastern forest fire protection commission.
- C. participation in the northeast forest fire protection compact (including weather presentations and ATMU equipment displays and demonstrations).

FIRE WEATHER TRAINING

A NWS meteorologist is available, at times, to assist state and federal agencies with training needs. Written requests for assistance should be forwarded to the MIC at the NWS Office in Albany, NY, as soon as dates for such training are known.

Other special services include, but are not limited to:

- A. Forest and fire weather research projects.
- B. Weather advisor to the northeastern forest fire protection commission.
- C. participation in the northeast forest fire protection compact (including weather presentations and ATMU equipment displays and demonstrations).

SECTION 7. ADDITIONAL CONTACT INFORMATION

NEW YORK STATE

24 hour Ray Brook Dispatch 518-897-1300

Albany Central Office

Assistant Director Andrew Jacob **518-669-7099**

Captain David Brooks, Fire Management Officer 518-402-8835

kennedy@northnet.org

Assistant Forest Ranger Lisa Smith 315-866-6330 EXT 122

Region 3 New Paltz (Dutchess and Ulster Counties)

Captain Dan Walsh 845-256-3012

Region 4 Schenectady (Rensselaer, Albany, Schenectady, Montgomery, Schoharie, Greene, Columbia Counties)

Captain Pat Kilpeck 518-897-1326

Region 5 Ray Brook (Saratoga, Washington, Warren, Hamilton, Fulton Counties)

Regional RAWS Coordinator Edwin Russell 518-532-9511 (work)

Albany Pine Bush Preserve Commission

Craig Kostrzewski, Fire Management Specialist 518-456-0655 (work) Ext 1220
518-421-2648 (cell)

NATIONAL PARK SERVICE

Saratoga National Historical Park

648 Rte 32 Stillwater NY 12170

Trevor Smith, Chief Ranger 518-664-9821 Ext 214 (work)

VERMONT

Tess Greaves

802-751-0116

MASSACHUSETTS

District 12 Fire Crew

NATIONAL WEATHER SERVICE, ALBANY, NY - FIRE WEATHER OPERATING PLAN

Primary Contact, **Margaret O'Brien Carnevale 413-499-3994 (For coordination purposes)**
If you can not contact her you can call Philip Gilmore, District 9 Fire Warden (Franklin County) **1-978-544-2760**
Dept of Conservation and Recreation Dispatch **1-866-759-2824, Ext 5**
Staffed 24/7 during Fire Season

CONNECTICUT

860-930-5062 (24/7)/Cell P
Kevin Grady

EXAMPLE 7. ALBANY ZONE MAP INCLUDING RELIEF

NATIONAL WEATHER SERVICE, ALBANY, NY - FIRE WEATHER OPERATING PLAN

